

COMUNE DI PALERMO

Area Tecnica della Riqualificazione Urbana e delle Infrastrutture

Ufficio Infrastrutture – U.O. Infrastrutture per la viabilità e consolidamento delle pareti rocciose

*INTERVENTI DI URGENZA PER LA MESSA IN SICUREZZA DELLE
SCARPATE DI MONTE DEL LUNGOMARE C. COLOMBO, FRA
L'ADDAURA E VERGINE MARIA, NEI TRATTI COMPRESI FRA I
CIVICI N° 1062 E N° 1356 (zona "A") E FRA I CIVICI
N° 1626 E N° 1824 (zona "B")*

PROGETTO ESECUTIVO

TAVOLA:

D. 1

OGGETTO:

*Cartografia e rilievo fotografico
con ubicazione degli interventi*

DATA: dicembre 2015

AGG.:

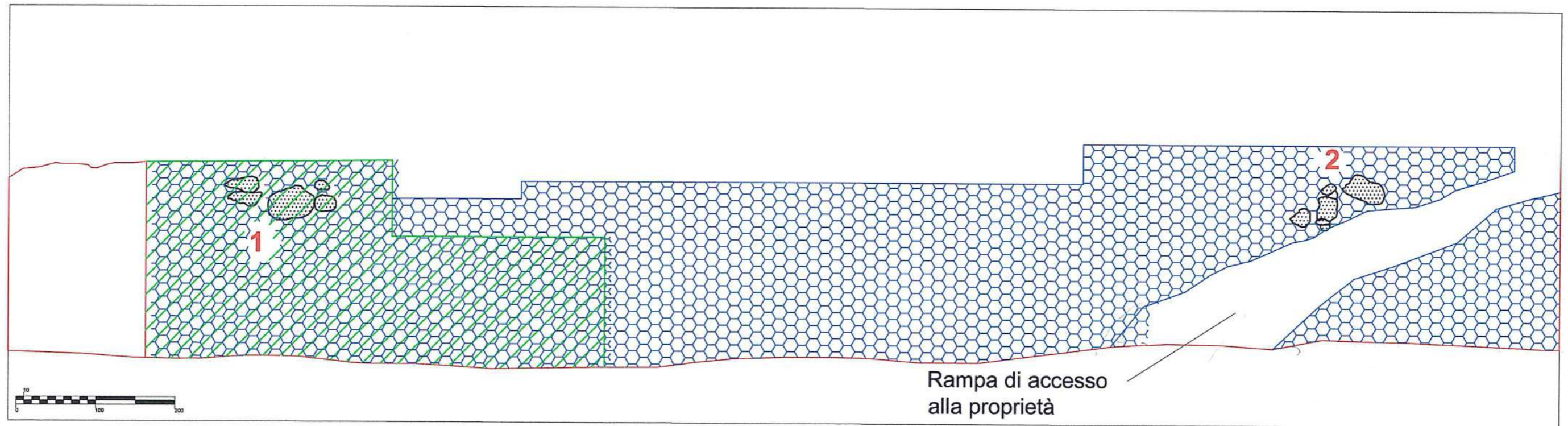
SCALA 1: //

Il Progettista:



ing. Massimo Verga

Il R.U.P.

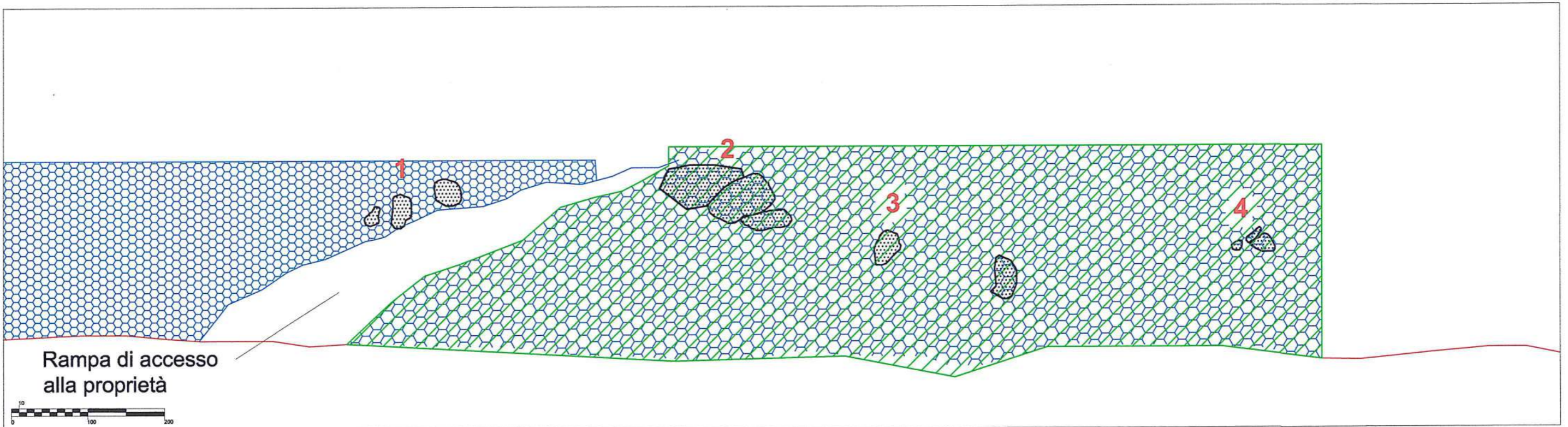
ing. Filippo Carcara



Legenda

- | | | | |
|---|-------------|---|-----------|
|  | Disgaggio |  | Rete |
|  | Demolizione |  | Geostuoia |

Settore A tav. 1



Legenda



Disgaggio



Rete

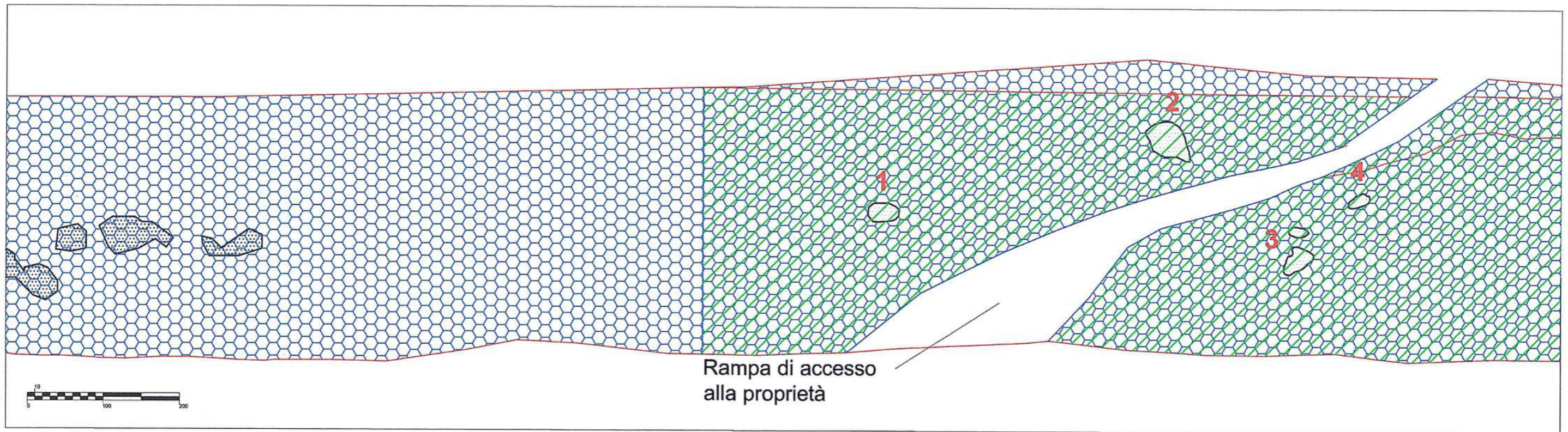


Demolizione



Geostuoia

Settore A tav. 2



Legenda



Disgaggio



Demolizione

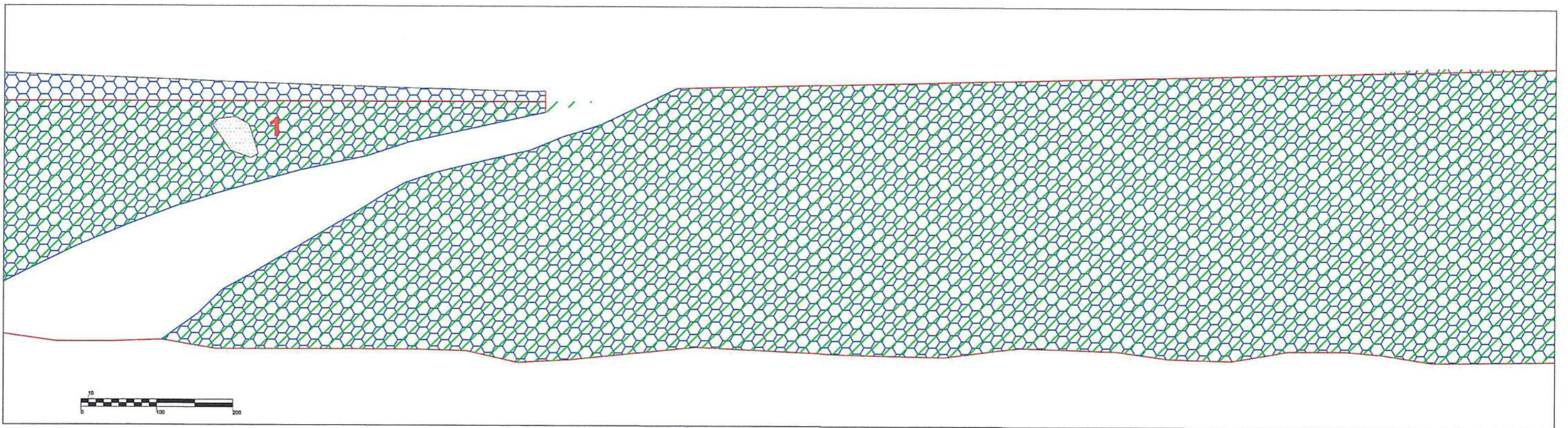


Rete



Geostuoia

Settore A tav. 3



Legenda



Disgaggio



Demolizione

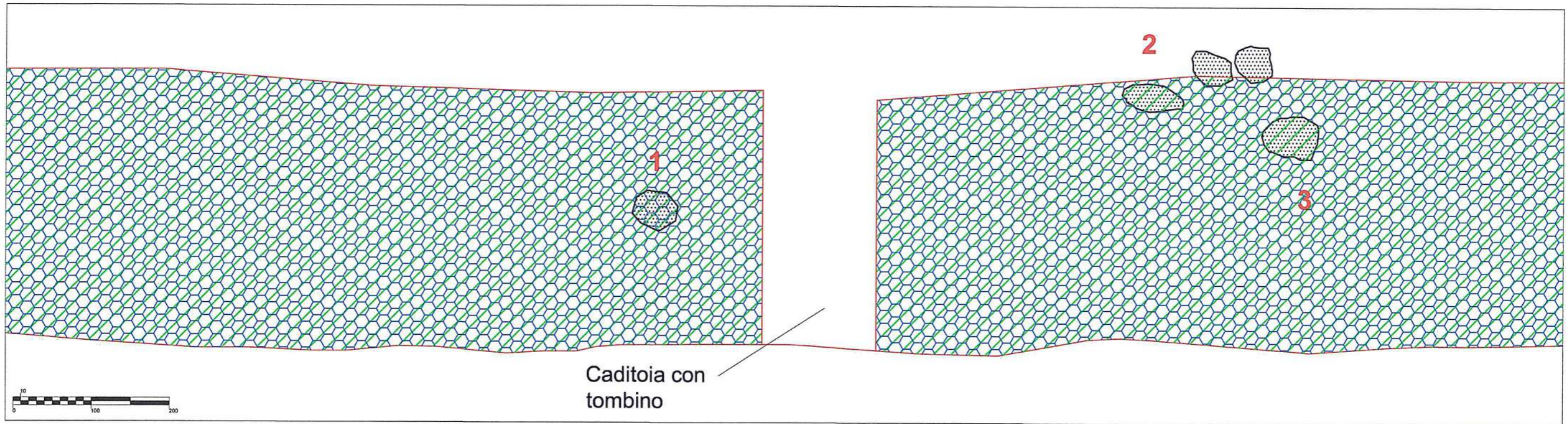


Rete



Geostuoia

Settore A tav. 4



Legenda



Disgaggio



Rete

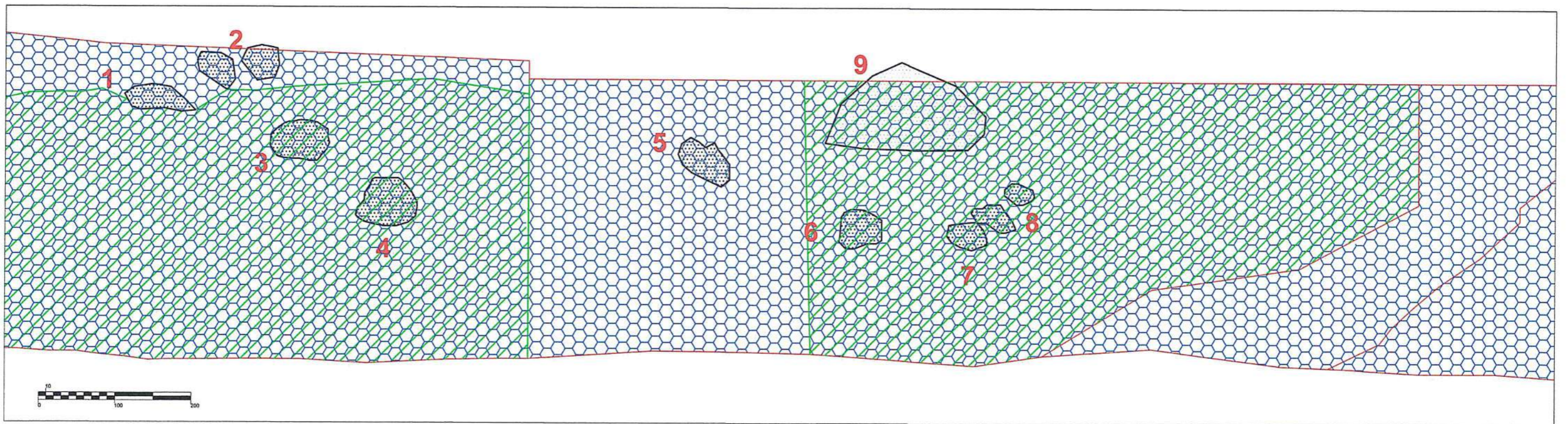


Demolizione



Geostuoia

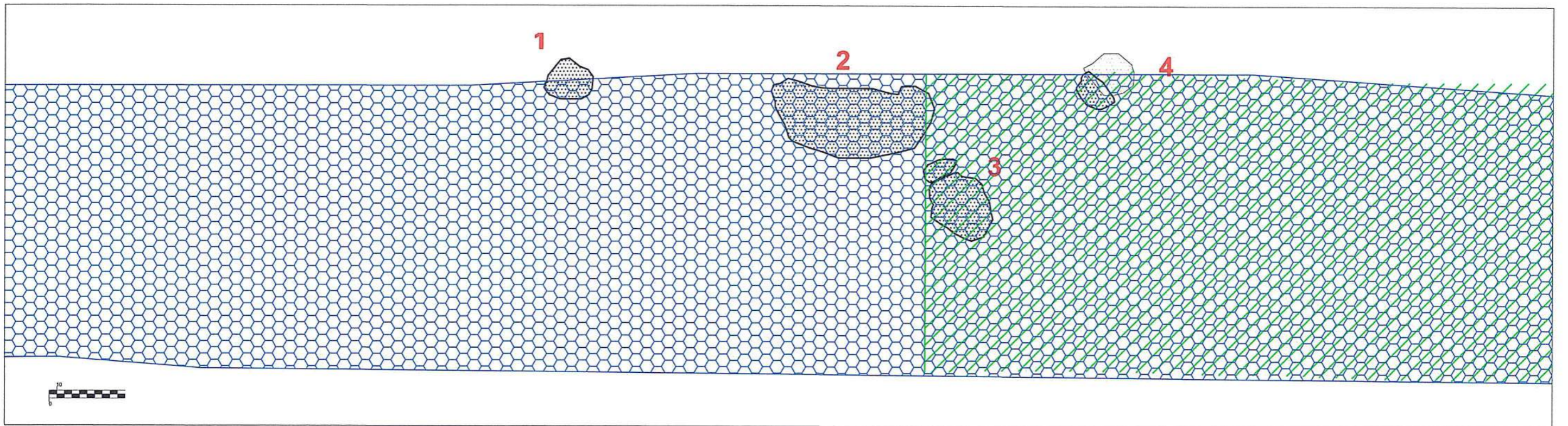
Settore A tav. 5



Legenda

- | | | | |
|---|-------------|---|-----------|
|  | Demolizione |  | Rete |
|  | Geostuoia |  | Disgaggio |

Settore A tav. 6



Legenda



Disgaggio



Demolizione

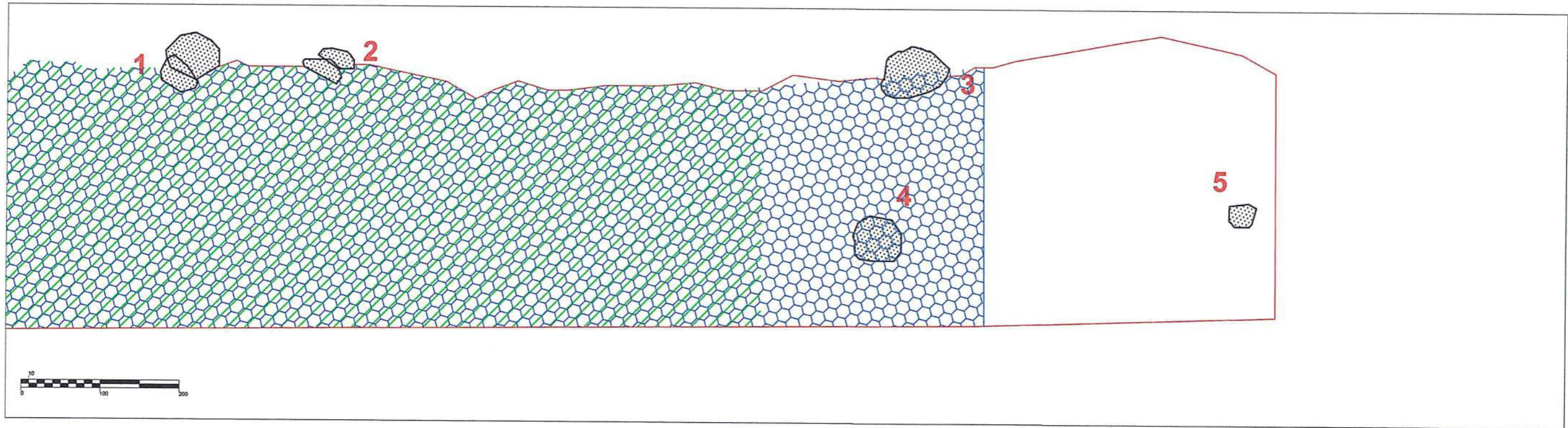



Rete



Geostuoia

Settore A tav. 7



Legenda



Disgaggio



Rete

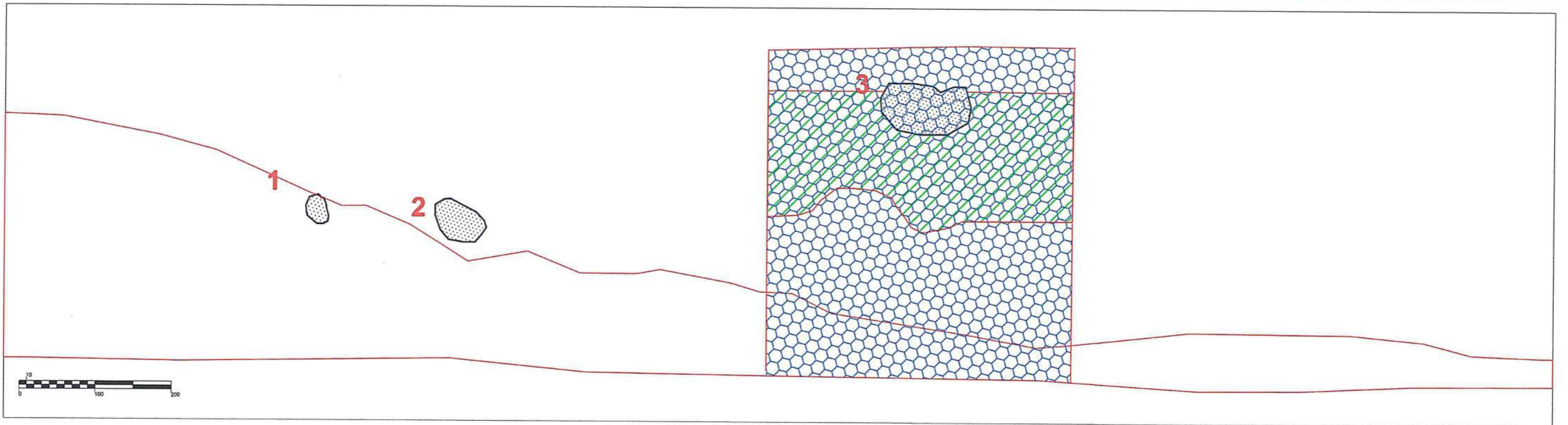



Demolizione



Geostuoia

Settore B tav. 8



Legenda



Disgaggio



Rete



Demolizione







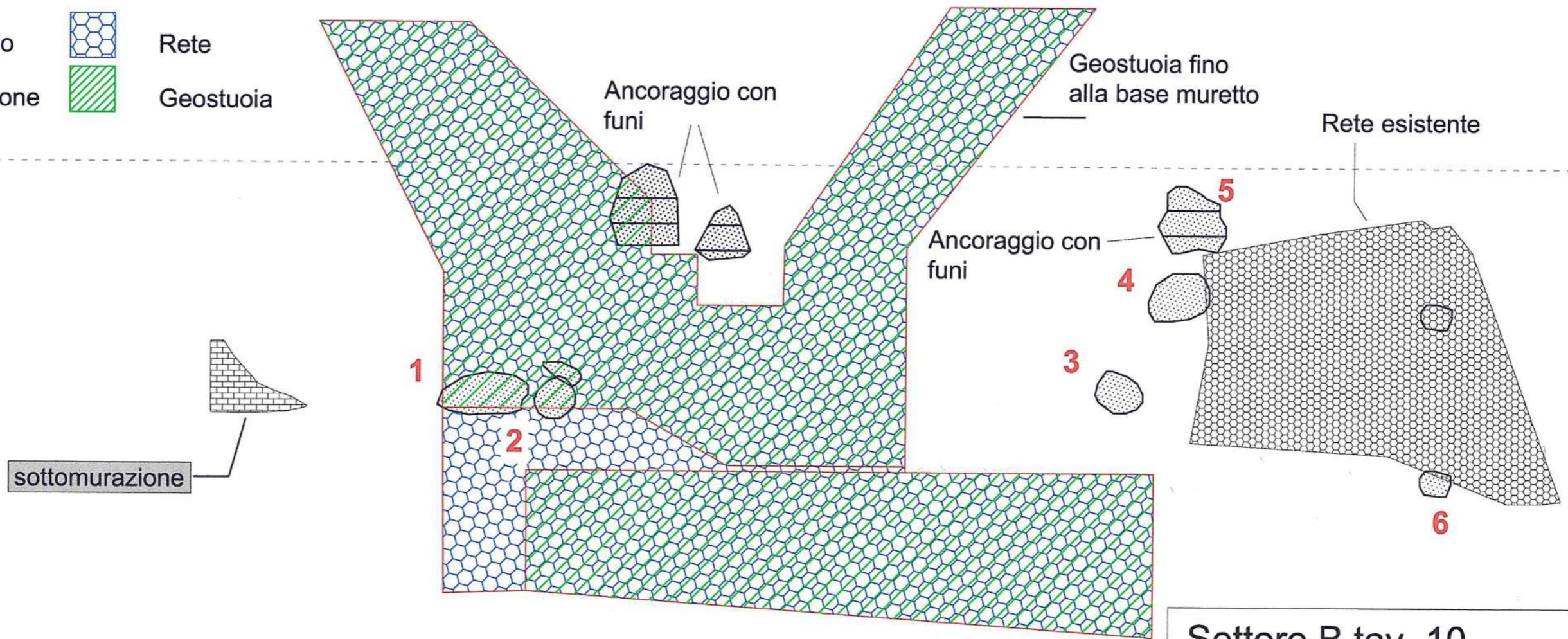
Geostuoia

Settore B tav. 9

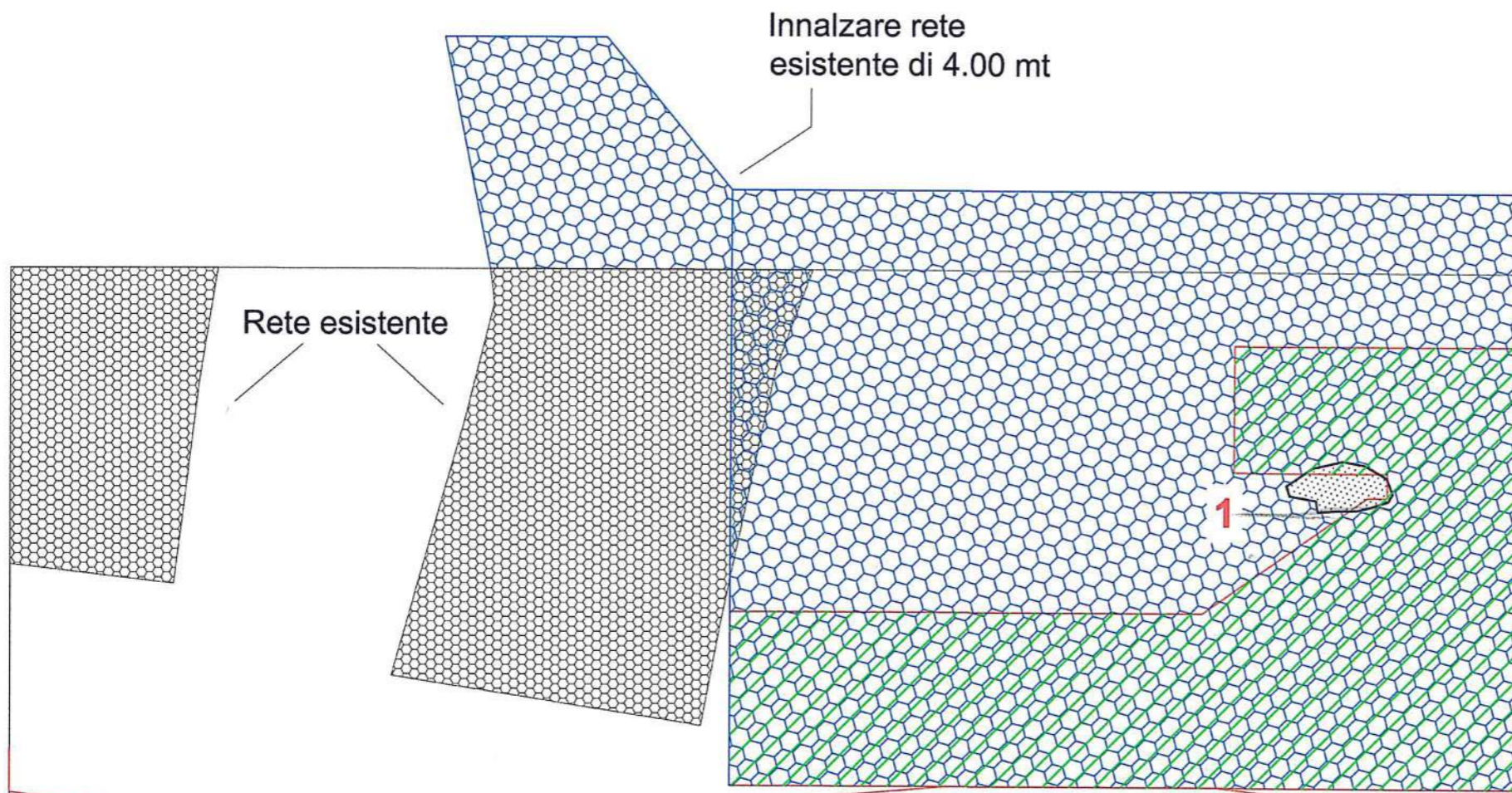


Legenda





- | | | | |
|---|-------------|---|-----------|
|  | Disgaggio |  | Rete |
|  | Demolizione |  | Geostuoia |



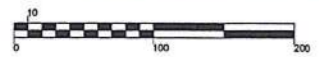
Settore B tav. 10

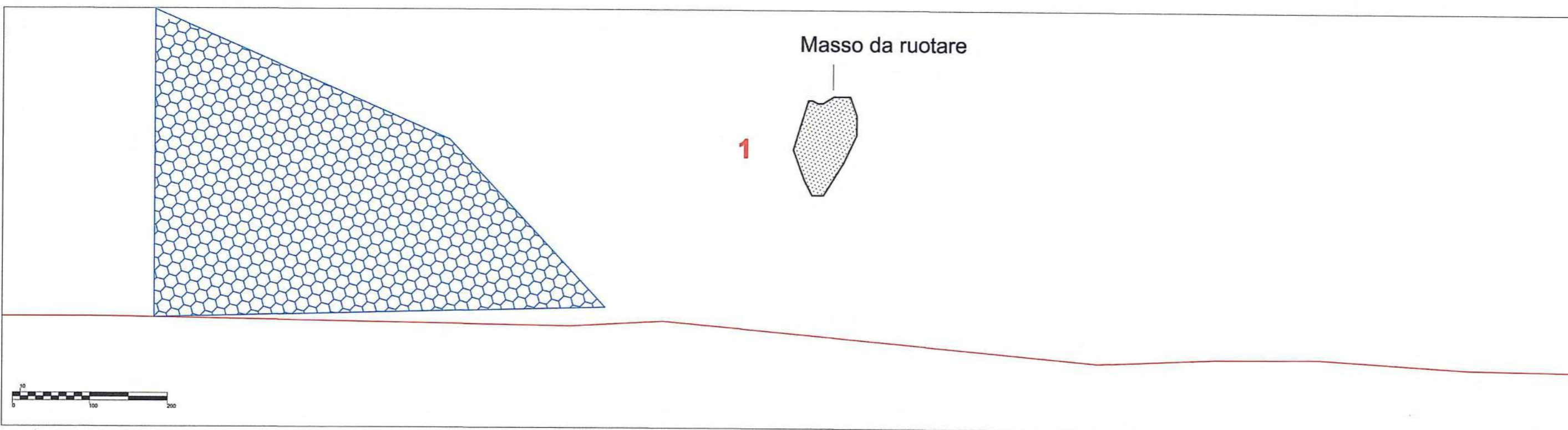


Legenda

- | | | | |
|---|-------------|---|-----------|
|  | Disgaggio |  | Rete |
|  | Demolizione |  | Geostuoia |

Settore B tav. 11





Legenda

- | | | | |
|---|-------------|---|-----------|
|  | Disgaggio |  | Rete |
|  | Demolizione |  | Geostuoia |

Settore B tav. 12