

MUNICIPIO DI PALERMO

DIREZIONE LL.

PR.G. PIANO REGOLATORE
COMUNALE GENERALE

a
4

1962

ATO DI REDAZIONE

GRUPPO SECONDO e.U.

TO REDAZIONALE

LEGENDA DEL 5.000 **1962**

ADOTTATA DAL C.C.S. NEL 1959 ED INTEGRATA
CON LA SIMBOLOGIA DELLE VARIANTI SUCCESSIVE

PALERMO

ERE DIRETTORE

IL SEGRETARIO GENERALE

V: IL SINDACO

Allegato alla proposta di delibera

n. 16 del 01/06/2017

Il Responsabile del Procedimento



ALLEGATO N.

Copia conforme
all'originale


Esperto Geometra
Arch. Rosario Favitta



ZONE RESIDENZIALI



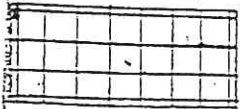
R₁ ZONE DELLE QUALI È STATO REDATTO IL PIANO PARTICOLAREGGIATO




R₂ // DA RIORDINARE



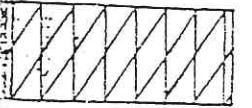
R₃ // RESIDENZIALI MISTE



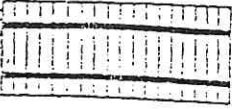
R₄ // DA COMPLETARE



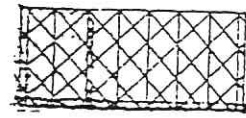
R₅ // ESEGUITE E DA COMPLETARE CON PIANI SPECIALI



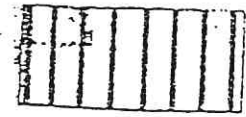
R₆ // VINCOLATE DAL PIANO DI RICOSTRUZIONE



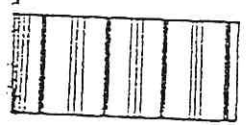
R₇ // REGOLATE DA CONVENZIONI



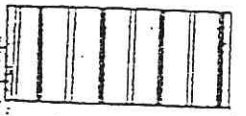
R₈ // DELLE BORGATE



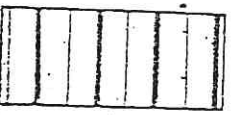
R₉ // DI ESPANSIONE CON DENSITA' EDILIZIA URBANA - SINO A 4,5 mc/mq



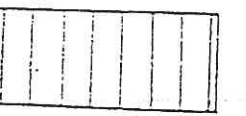
R₁₀ // " " " " " " " " " " 3,5 "



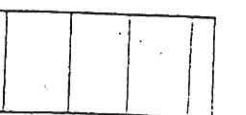
R₁₁ // " " " " " " " " " " 2,5 "



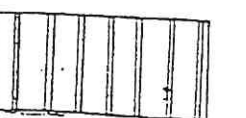
R₁₂ // " " " " " " " " " " 1,5 "



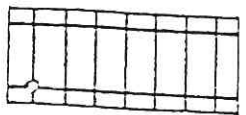
R₁₃ // " " " " " " " " " " 1,0 "




R₁₄ // " " " " " " " " " " 0,5 "



R₁₅ // DI VILLEGGIATURA



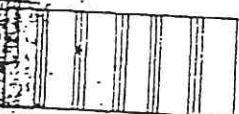









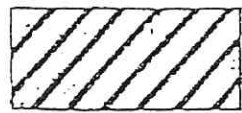

EDILIZIA ECONOMICA E POPOLARE DEL PIANO DI ZONA (NUOVO SIMBOLO)



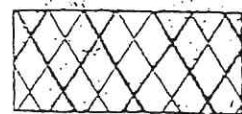

COMPRESORIO OGGETTO DI PIANO DI ZONA (NUOVO SIMBOLO)

ZONE SPECIALI

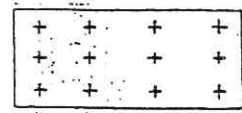
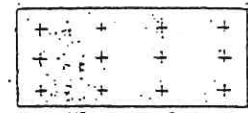
ESISTENTE	FUTURO	
		S ₁ ZONA AEROPORTUALE
		S ₂ " TURISTICA
		S ₃ " DEL CENTRO DIREZIONALE
		S ₄ " DEL CENTRO DI QUARTIERE
		S ₅ " DELLE ATTREZZATURE




S₆ // FERROVIARIA E PORTUALE



S₁₁ // ANNONARIA




S₈ // CIMITERIALE



S₉ // SACRA



S₁₀ // FIERISTICA



S₇ // DI RISPETTO

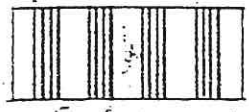

ZONE INDUSTRIALI

ISTANTE

FUTURO



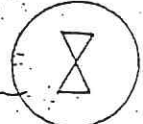
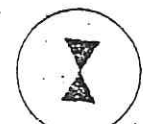
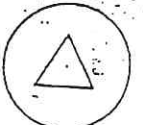

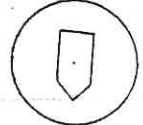



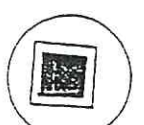
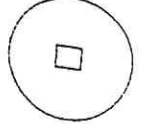
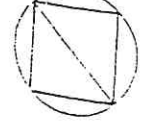

I₁ ZONA INDUSTRIALE



I₂ ZONA ARTIGIANALE

SIMBOLI FUNZIONALI

ESISTENTE FUTURO

		ATTREZZATURE CULTURALI
		// DI SVAGO
		// SPORTIVE
		// AMMINISTRATIVE
		UFFICI REGIONALI
		UNIVERSITA'
		SCUOLE INFERIORI
		SCUOLE SUPERIORI

ESISTENTE FUTURO

		INDUSTRIE NAVALI
		// MOLESTI
		// INNOCUE
		IMPIANTI TELEVISIVI
		RIFORMATORIO
		STAZIONI FUNIVIA
		SBOCCO FOGNATURE
		ELIPORTO